

PROSES KORESPONDENSI JURNAL INTERNATIONAL

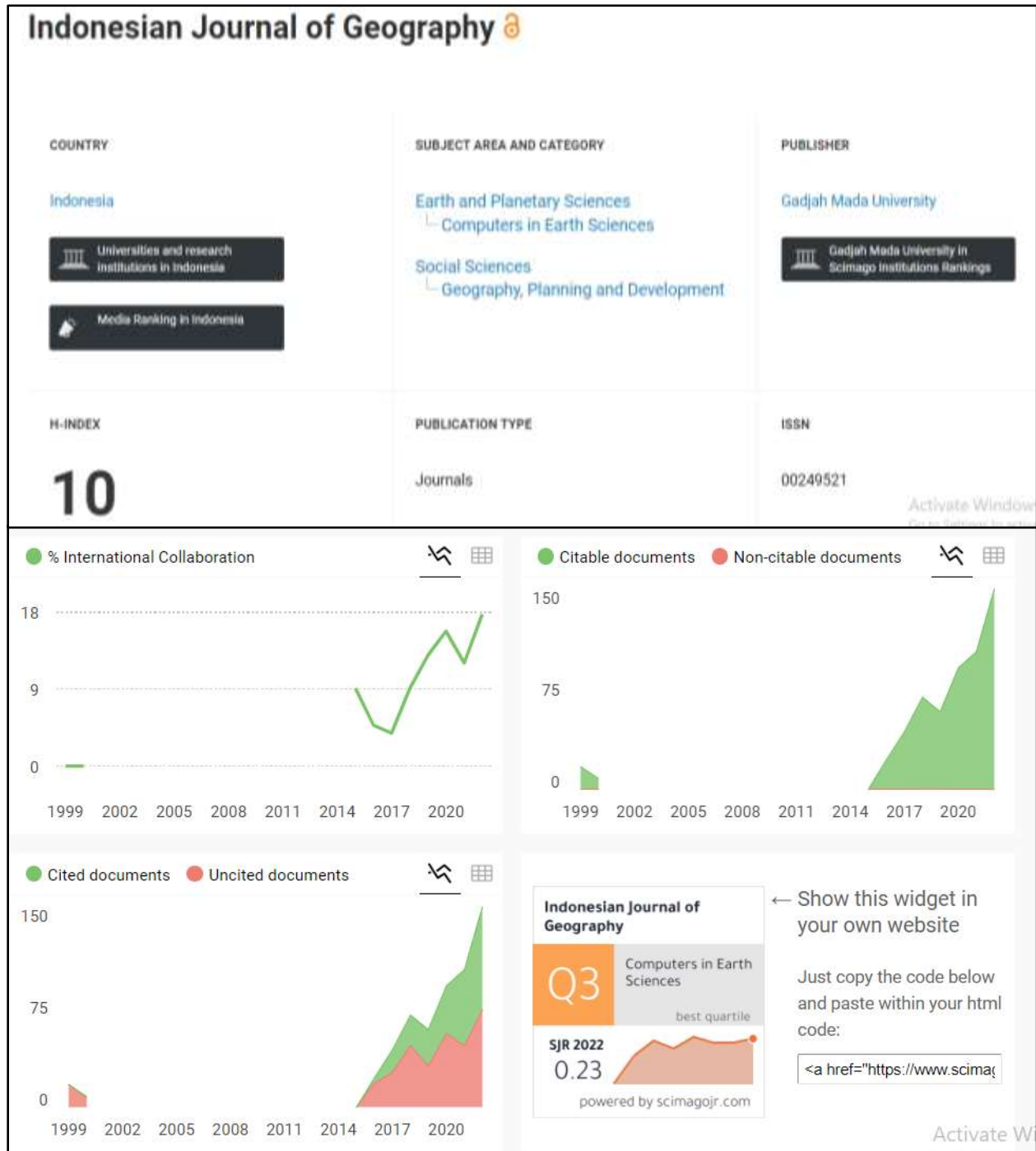
1. **Paper Submission**

2. **Proses Review**

3. **Acceptance Letter**

Indonesian Journal of Geography

<https://journal.ugm.ac.id/ijg>



ISSN [Find sources](#)

ISSN: 00249521

Improved CiteScore

We have updated the CiteScore methodology to ensure a more robust, stable and comprehensive metric which provides an indication of research impact, earlier. The updated methodology will be applied to the calculation of CiteScore, as well as retroactively for all previous CiteScore years (ie. 2018, 2017, 2016...). The previous CiteScore values have been removed and are no longer available. [View CiteScore methodology](#)

Filter refine list

[Apply](#) [Clear filters](#)

Display options

Display only Open Access journals

Counts for 4-year timeframe

No minimum selected

1 result [Download Scopus Source List](#) [Learn more about Scopus Source List](#)

All [Export to Excel](#) [Save to source list](#) View metrics for year: 2022

Source title	CiteScore	Highest percentile	Citations 2019-22	Documents 2019-22	% Cited
<input type="checkbox"/> 1 Indonesian Journal of Geography Open Access	1.3	38% 481/779 Geography, Planning and Development	260	199	51

Scopus Preview [Author Search](#) [Sources](#) [Create account](#) [Sign in](#)

Source details

[Feedback](#) [Compare sources](#)

Indonesian Journal of Geography

Open Access

Scopus coverage years: from 1976 to 1984, from 1986 to 1987, from 1990 to 1992, from 1994 to 1997, from 2015 to Present

Publisher: Gadjah Mada University

ISSN: 0024-9521

Subject area: [Social Sciences: Geography, Planning and Development](#) [Earth and Planetary Sciences: Computers in Earth Sciences](#) [Environmental Science: Environmental Science \(miscellaneous\)](#) [Earth and Planetary Sciences: Earth and Planetary Sciences \(miscellaneous\)](#) [View less](#)

Source type: Journal

[View all documents](#) [Set document alert](#) [Save to source list](#) [Source Homepage](#)

CiteScore 2022 [ⓘ](#)

1.3

SJR 2022 [ⓘ](#)

0.228

SNIP 2022 [ⓘ](#)

0.483

CiteScore **2022** [⌵](#)

$$1.3 = \frac{260 \text{ Citations 2019 - 2022}}{199 \text{ Documents 2019 - 2022}}$$

Calculated on 05 May, 2023

CiteScoreTracker 2023 [ⓘ](#)

$$1.2 = \frac{190 \text{ Citations to date}}{162 \text{ Documents to date}}$$

Last updated on 05 September, 2023 • Updated monthly

CiteScore rank 2022 [ⓘ](#)

1. Paper Submission

a. 12 Feb 2023

[IJG] Submission Acknowledgement

Prof. Dr. Eko Haryono, M.Si. eharyono@ugm.ac.id 8:56 PM (44 minutes ago)

to me

Dear Mrs Dwi Rosalina,

Thank you for submitting the manuscript, "Utilization of Satellite Imagery for Mapping the Distribution of Seagrass on Buhung Pitue Island" to Indonesian Journal of Geography. With the online journal management system that we are using, you will be able to track its progress through the editorial process by logging in to the journal web site.

Manuscript URL: <https://journal.ugm.ac.id/authorsubmission/82259>
Username: rosalinadwi

If you have any questions, please contact me. Thank you for considering this journal for publishing your work.

Best wishes,
Prof. Dr. Eko Haryono, M.Si.
Indonesian Journal of Geography

Chief Editor
Indonesian Journal of Geography
<http://journal.ugm.ac.id/index.php/iig>
0024-9521 (print), 2354-9114 (online)

Activate Windows

(OJS)

INDONESIAN JOURNAL OF
GEOGRAPHY
ISSN 2354-9114(print) ISSN 0024-9521(online) <http://journal.ugm.ac.id/iig>

Home | About | User Home | Search | Current | Archives | Announcements | Statistics | Indexing & Abstracting | Auth

Home > User > Author > Active Submissions

Active Submissions


ACTIVE ARCHIVE

ID	MM-DD SUBMIT	SEC	AUTHORS	TITLE	STATUS
82259	02-12	ART	Rosalina	UTILIZATION OF SATELLITE IMAGERY FOR MAPPING THE...	Awaiting assignment

1 - 1 of 1 Items


Start a New Submission

[CLICK HERE](#) to go to step one of the five-step submission process.

[IJG] Editor Decision: Major Revision  Inbox x



Pramaditya Wicaksono <prama.wicaksono@ugm.ac.id>
to me ▾

 Fri, Sep 8, 8:25AM (1 day ago)

Dear Mrs. Dwi Rosalina,

After careful consideration of the reviewers' comments (please see the comments and/or attachment in your OJS account), we have decided that your manuscript, titled "Utilization of Satellite Imagery for Mapping the Distribution of Seagrass on Buhung Pitue Island" requires major revisions before it can be considered for publication in the Indonesian Journal of Geography.

To improve the quality of your manuscript, we recommend that you carefully revise it according to the reviewers' comments. When submitting your revision, please respond to each of the reviewers' comments and clearly indicate the changes you have made to address them. Alternatively, you may directly reply to the reviewer's comments in the comments box provided by the reviewer. Please use the attached template for your revision. Note that we will not process any revised papers that do not contain a specific response to each reviewer's comment.

[Activate Windows](#)
[Go to Settings to activate Windows.](#)

Thank you again for submitting your manuscript to the Indonesian Journal of Geography. We look forward to receiving your revised manuscript no later than 30 days from now. If you are unable to meet this deadline, we may have to reject your paper.

Please let us know if you have any questions or concerns.

Best wishes,

Prof. Pramaditya Wicaksono

ID SCOPUS: 54279699900, Faculty of Geography Universitas Gadjah Mada,
Yogyakarta

Phone +6281391179917

Fax +62274569595

prama.wicaksono@ugm.ac.id

Section Editor

Indonesian Journal of Geography

Faculty of Geography, Universitas Gadjah Mada, Yogyakarta

Reviewer A:

Title:

It should be as follows: Utilization of Satellite Imagery for Seagrass Distribution Mapping in Buhung Pitue Island, Indonesia

Abstract:

- The research objectives are not clearly mentioned
- Google Earth is not an image, it is a portal for the images
- Conclusion and recommendation (in short) should be written at the end of this abstract

Introduction:

- The source of Sinjai Regency description should be mentioned
- The objectives of this study should be mentioned explicitly

Method:

- The method needs to be explained more; some methodological aspects (e.g. data analysis) should be mentioned comprehensively.
- Figure is an image, so the source is not possible from the topographical map. Please check, revise, or change this figure by using a right figure and its explanation.
- Why did the authors apply on screen (manual) digitization, not digital classification? The reasons must be presented here.
- This chart (Figure 2) should present the area selection first (digitization?), followed by object segmentation, and then calculate the seagrass area. This figure has also no explanation in the article

Results and discussion

- Radiometric correction result is not yet explained in the results section.
- Why is field sampling not necessary? Are there any reasons?
- Figure 3 and 4: The name of the sea surrounding the island must be written

-Temperature and current are not water quality parameter, but physical properties of seawater. Any reasons why these become water quality parameter?

-Figure 6: Temperature unit (degrees C or others) should be mentioned in this figure. The name of water area should be mentioned as well

-Figure 7: Please, improve X-axis explanation (word "month" position)

-Figure 8: Current velocity? Velocity unit?

Conclusion:

This conclusion should explain about the advantages and disadvantages at utilizing of satellite imagery for seagrass distribution mapping, It also should elaborate the possibility to apply this method in the other areas

Chief Editor
Indonesian Journal of Geography
<http://jurnal.ugm.ac.id/index.php/ijg>
0024-9521 (print),2354-9114 (online)
Phone: +62 812-2711-480

One attachment • Scanned by Gmail ⓘ

INDONESIAN JOURNAL OF GEOGRAPHY
REFORM TO REVISION (COMMENT)

Page ID :
Page Title :

No.	Page	Reviewer's Comments	Author's responses

Insert text

 Response Templa...

b. 14 September 2023

#82259 Review


[SUMMARY](#)[REVIEW](#)[EDITING](#)

Submission

Authors Dwi Rosalina 

Title Utilization of Satellite Imagery for Mapping the Distribution of Seagrass on Buhung Pitue Island

Section Research Articles

Editor Pramaditya Wicaksono 

Peer Review

Round 1

Review Version [82259-289496-1-RV.DOC](#) 2023-02-12



Initiated 2023-05-10

Last modified 2023-06-07

Uploaded file Reviewer A [82259-302232-1-RV.DOC](#) 2023-05-25

Editor Decision

Decision Revisions Required 2023-09-08

Notify Editor  Editor/Author Email Record  2023-09-08

Editor Version None

Author Version [82259-307736-1-ED.DOCX](#) 2023-09-14 [DELETE](#)

Upload Author Version Tidak ada file yang dipilih

c. 20 Februari 2024

[IJG] Editor Decision: Manuscript Accepted for Publication



Pramaditya Wicaksono

to me ▾

1:04 PM (9 hours ago)

Dear Mrs. Dwi Rosalina,

Congratulations! We are pleased to inform you that, following a thorough review process and consideration of your responses to the reviewer's and editor's comments, your manuscript entitled "Utilization of Satellite Imagery for Mapping the Distribution of Seagrass on Buhung Pitue Island" has been accepted for publication in the Indonesian Journal of Geography.

You will receive further emails containing details regarding your publication. Please note that we may require a technical edit of your manuscript, if necessary. Thank you for choosing to submit your work to the Indonesian Journal of Geography. We look forward to receiving your future submissions.

Activat
Go to Set

Note: You need to provide English proofread certificate as well.

For the purpose of this article's payments, we kindly request data from you in order to issue a billing. Please provide the necessary information via the following link: <https://forms.gle/zNXeTBuToSq1wvEa7>.

Best wishes,

Prof. Pramaditya Wicaksono

ID SCOPUS: 54279699900, Faculty of Geography Universitas Gadjah Mada,
Yogyakarta

Phone +6281391179917

Fax +62274569595

prama.wicaksono@ugm.ac.id

Section Editor

Indonesian Journal of Geography

Indonesian Journal of Geography

<http://jurnal.ugm.ac.id/index.php/ijg>

0024-9521 (print), 2354-9114 (online)

Phone: +62 812-2711-480

[Home](#) > [User](#) > [Author](#) > [Active Submissions](#)

Active Submissions

ACTIVE

ARCHIVE

ID	MM-DD SUBMIT	SEC	AUTHORS	TITLE	STATUS
82259	02-12	ART	Rosalina	UTILIZATION OF SATELLITE IMAGERY FOR MAPPING THE...	IN EDITING

1 - 1 of 1 Items

#82259 Review

SUMMARY

REVIEW

EDITING

Submission

Authors	Dwi Rosalina 
Title	Utilization of Satellite Imagery for Mapping the Distribution of Seagrass on Buhung Pitue Island
Section	Research Articles
Editor	Pramaditya Wicaksono 

Peer Review

Round 1

Review Version	82259-289496-1-RV.DOC 2023-02-12
Initiated	2023-05-10
Last modified	2024-02-20
Uploaded file	Reviewer A 82259-302232-1-RV.DOC 2023-05-25

#82259 Summary

SUMMARY

REVIEW

EDITING

Submission

Authors	Dwi Rosalina
Title	Utilization of Satellite Imagery for Mapping the Distribution of Seagrass on Buhung Pitue Island
Original file	82259-289493-1-SM.DOC 2023-02-12
Supp. files	82259-289494-1-SP.DOCX 2023-02-12 ADD A SUPPLEMENTARY FILE 82259-289495-1-SP.DOC 2023-02-12
Submitter	Mrs Dwi Rosalina
Date submitted	February 12, 2023 - 08:56 PM
Section	Research Articles
Editor	Pramaditya Wicaksono
Author comments	please publish on april 2023

Status

Status	In Editing
Initiated	2024-02-20
Last modified	2024-02-20

4. Accepted

20 Februari 2024

Editor Decision

Decision	Accept Submission 2024-02-20
Notify Editor	Editor/Author Email Record 2024-02-20
Editor Version	82259-342211-1-ED.DOCX 2024-02-20
Author Version	82259-307736-1-ED.DOCX 2023-09-14 DELETE
Upload Author Version	<input type="button" value="Pilih File"/> Tidak ada file yang dipilih <input type="button" value="Upload"/>

Accredited Journal, Based on Decree of the Minister of Research, Technology and Higher Education, Republic of Indonesia Number 225/E/KPT/2022, Vol 54 No 1 the Year 2022 - Vol 58 No 2 the Year 2026 ([accreditation certificate download](#))

ISSN 2354-9114 (online), ISSN 0024-9521 (print)

IJG STATISTIC

18 April 2024

[IJG] Proofreading Request (Author) Inbox x



Winarsih Winarsih <wiwin_geo@ugm.ac.id>
to me ▾

Thu, Apr 18, 2:39 PM (4 days ago)

Dear Mrs Dwi Rosalina,

Your submission "Utilization of Satellite Imagery for Mapping the Distribution of Seagrass on Buhung Pitue Island" to Indonesian Journal of Geography now needs to be proofread by following these steps.

1. Enter corrections (typographical and format) in Proofreading Corrections.
2. Save and email corrections to Layout Editor and Proofreader.
3. Send the COMPLETE email to the editor.

Submission URL: <https://jurnal.ugm.ac.id/ijg/author/submissionEditing/82259>

Username: rosalinadwi

Activ
Gate

Assistant Editor
Indonesian Journal of Geography and
Majalah Geografi

Indonesian Journal of Geography
<http://jurnal.ugm.ac.id/index.php/ijg>
0024-9521 (print), 2354-9114 (online)
Phone: +62 812-2711-480

One attachment • Scanned by Gmail ⓘ





Home > User > Author > Submissions > #82259 > Editing

#82259 Editing

[SUMMARY](#) |
 [REVIEW](#) |
 [EDITING](#)

Submission

Authors Dwi Rosalina, Yasser Arafat, A Nurtasya Wahda, Katarina Hesty Rombe, Ruly Isfatul Khasanah, Dini Sofarini 
Title Utilization of Satellite Imagery for Mapping the Distribution of Seagrass on Buhung Pitue Island
Section Research Articles
Editor Pramaditya Wicaksono 

Layout

Layout Editor	None				
Layout Version	REQUEST	UNDERWAY	COMPLETE	VIEWS	
None	–	–	–		
Galley Format	FILE				
	<i>None</i>				
Supplementary Files	FILE				
1. Untitled	82259-289494-1-SRDOCX 2023-02-12				
Utilization of Satellite Imagery for Mapping the					
2. Distribution of Seagrass on Buhung Pitue Island	82259-289495-1-SRDOC 2023-02-12				

Layout Comments  No Comments

Proofreading

Proofreader: None

[REVIEW METADATA](#)

	REQUEST	UNDERWAY	COMPLETE
1. Author	2024-04-18	2024-04-22	<input checked="" type="checkbox"/> 2024-04-22
2. Proofreader	—	—	—
3. Layout Editor	—	—	—

Proofreading Corrections  No Comments [PROOFING INSTRUCTIONS](#)

Accredited Journal, Based on Decree of the Minister of Research, Technology and Higher Education, Republic of Indonesia Number 225/E/KPT/2022, Vol 54 No 1 the Year 2022 - Vol 58 No 2 the Year 2026 ([accreditation certificate download](#))

ISSN 2354-9114 (online), ISSN 0024-9521 (print)

00002736 IJG STATISTIC

Activate Windows
Go to Settings to activate Windows.