



International Network for Natural Sciences (INNSPUB)

E- 929, Kadirgonj, G.P.O. 6000, Boalia,
Rajshahi, Bangladesh

E-mail: info@innspub.net

Website: www.innspub.net

Dear Author,

Your paper entitled "Spatial Distribution of Ulin (*Eusideroxylon zwageri* Teijsm. & Binnend.) based on Slope Position and Its Stand Structure in the Forest Area of Tabalong District" has been accepted to Journal of Biodiversity and Environmental Sciences (JBES) and payment for further processing of the paper is requested. Thanks for your contribution.

Manuscript No.	Title of the paper	Author(s)	Processing fee
JBES-1568	Spatial Distribution of Ulin (<i>Eusideroxylon zwageri</i> Teijsm. & Binnend.) based on Slope Position and Its Stand Structure in the Forest Area of Tabalong District	Suyanto <i>et al.</i>	\$125
Total			\$125

Details for Western Union/Moneygram:

Name: Md. Alvi Robbani Zihan

Address: E-929 (Holding-B-280), Kadirgonj, P/S: GPO, P/S: Boalia, City: Rajshahi, Bangladesh

N.B. Please send the money control number or scan copy of receipt in e-mail (ibes@innspub.net) along with the full name and address of sender.

Best Regards,

Managing Director

International Network for Natural Sciences (INNSPUB)

MoneyGram Payment Systems, Inc.

AGENT COPY

MALANG - MERDEKA - MALANG MERDEKA

JL. MERDEKA TIMUR NO.4
KEL. KIDULDALAM
KEC. KLOJEN
MALANG, 65119
62341365914

MONEYGRAM(R) SEND

This transaction is subject to MoneyGram terms and conditions.

014362676801
Date: 5/26/15 Time: 11:04 AM
Intended Destination: BGD
10 Minute Service - BDT
Earliest Estimated Delivery Date: 5/26/15

TELAN ABAYAR

Sender Information

suyanto suyanto
FAK PERTANIAN UNIBRAW PASCA
MALANG, 999
Phone: 081340678795
Photo ID: GOV 6372050901590001 IDN
Legal ID: TAX 637205090
DOB: 1/9/59
Occupation: DOSEN

Receiver Information

MD ALVI ROBBANI ZIHAN
BGD

Reference#

34649559

Amount Transferred 1675000.00 IDR
Fee 135000.00 IDR
Total 1810000.00 IDR
Collect 1810000.00 IDR

Exchange Rate 0.005665

Amount to be Received 9490.40 BDT

CURRENCY EXCHANGE: In addition to the Consumer Fee, MoneyGram also makes money when it exchanges currencies. In addition to the Consumer Fee applicable to this transaction, a currency exchange rate will be applied. Currencies are converted to local currency at an exchange rate set by MoneyGram or its Agents. Any difference between the rate given to customers and the rate received by MoneyGram or its Agents will be kept by MoneyGram or its Agents in addition to the Consumer Fee. Please ask the clerk for information concerning the currency exchange rate applicable to

<https://innspub.net/volume-6-number-5-may-2015-jbes/>

To

Suyanto Drs Mp

May 26 at 3:17 PM

Pada Selasa, 26 Mei 2015 15:07, JBES INNSPUB <jbes@innspub.net> menulis:

Dear Author,

Thanks for the payment. Now your paper will be sent for editing and we will get back to you within 10-12 days with the published version. Until then, please be patience!

Sincerely,

Editor in Chief

Journal of Biodiversity and Environmental Sciences (JBES)

web: <http://innspub.net>

<http://facebook.com/innspub>

Spatial Distribution of Ulin (*Eusideroxylon zwageri* Teijsm. & Binnend.) based on Slope Position and Its Stand Structure in the Forest Area of Tabalong District

Formatted: Highlight

Suyanto^{1*}, Luthfi Rayes², Sudarto³, Bambang Joko Priatmadi⁴

¹ Doctoral Program of Agricultural Sciences, Graduate Program, University of Brawijaya, Malang, Indonesia

^{2,3} Faculty of Agriculture, University of Brawijaya, Malang, Indonesia

⁴ Faculty of Agriculture, University of Lambung Mangkurat, Banjarmasin, Indonesia

*Correspondence e-mail: suyanto_mp@yahoo.com; Phone: 081340678795

Abstract

Forest resources in Tabalong District has been degraded, proved by the fact that Ulin trees (*Eusideroxylon zwageri*) are difficult to be found. Ulin is in the status of endangered species, thus it must be protected and under the development efforts. Therefore, it needs information on Ulin spatial distribution based on the slope position and its current stand structure. The characteristic of the site along the slopes from the valley to the top position depend on the ecological factors. The purpose of this study was to analysis the Ulin spatial distribution based on the slope position and its stand structure. It used overlay method for the distribution of Ulin by spatial data with slope position, to be analyzed further by tabulation method. Both primary and secondary data showed that the number of Ulin found on the upper slope to the lower slope is increased; the remaining 17% found in upper slopes. Ulin stand structure in the study area did not follow the reverse-J shaped structure of the natural forest stand structure. The primary data showed that Ulin trees with diameters 20-39 cm only found in 18.8%, Ulin with diameter > 40 cm only found in 0.6%. The secondary data showed that Ulin with diameter < 40 cm found in 80.3%, while only 19.7% for diameter of > 40 cm. This means Ulin with a diameter of ≥ 40 cm has generally been cut down.

Formatted: Highlight

Formatted: Highlight

Formatted: Highlight

Formatted: Highlight

Formatted: Highlight

Formatted: Highlight

Formatted: Highlight

Formatted: Highlight

Formatted: Highlight

Keywords: Stand structure, Slope position, Ulin habitat

Formatted: Highlight

Formatted: Highlight

INTRODUCTION

South Kalimantan Province and particularly Tabalong District is loaded with natural resources forest, besides Tanah Laut and Kotabaru District. However, current conditions have changed, because the forest utilization did not concern on the aspects of conservation. As a result of these events, indications of damage to the environment are: the degradation on potential of luxurious and well-known timber species in Borneo, i.e. Ulin (*Eusideroxylon zwageri*) landslides, river siltation, muddy river water, floods, and droughts.

Formatted: Highlight

Tabalong is a district in South Kalimantan which considered as the remaining natural forest for Ulin habitat. However, Ulin tree is hard to be found even in Tabalong District and currently found only in remote areas which were difficult to reach. Previous research on the logged forest showed very small number of potential Ulin in the forest, as stated by Arifin and Itta (2013) that they found very low number Ulin per hectare in Tanah Laut and Kotabaru District of South Kalimantan.

Currently, there is one active concessionaire in the area. Ulin habitat destruction occurred due to concession holders in the area and illegal logging activities, which is still going out of control. This conditions certainly made Ulin tree to be rare species sooner or later. Therefore, there must be some efforts on the protection and development of Ulin species. For these efforts, we need the knowledge about the characteristics of the current stand structure of Ulin.

Site conditions along the slopes of the valley to the peak are not the same, as a result of several factors that affect the growing area explained by Soerianegara (1996), i.e. climate, soil, topography, biotic factors, and other environmental factors. The soil properties will affect the types of plants that grow and it is reflected by the dominant species in the concerned ecosystem (Pratiwi and Mulyanto, 2000). Suhendang (1985) in Lathifah (2003) also explained stand structure has a particular form for each place to grow; every habitat has specific type of trees and forest stands condition.

Mathematically, this stand structure can be viewed as a functional relationship between the diameter (X) by the number of trees (N) on the specific unit area, which can be expressed as $N = f(X)$. It found that information on the form of Ulin's stand structure is rare, especially in the study area. This information would ease the

Formatted: Highlight

determination of management strategies for remaining Ulin. Therefore, the purpose of this study was to analysis the characteristics of Ulin spatial distribution and its stand structure after logging activities.

MATERIAL AND METHODS

Study Site

This research was conducted in post-logged forest; second cutting cycle of forest concession which is still active in Tabalong District, South Kalimantan Province with area of 700 ha. This study was conducted from January 2013 to June 2014.

Materials

The materials needed in the study include map of land systems (1:250,000 scale), Regional Physical Planning Program for Transmigration/RePPProT 1987, and digital topographic map (1:50,000 scale). We also used data of shuttle radar topographic mission/SRTM from the US geological survey, to derivate the contour and slope class map. Satellite Imagery of ALLOS used for the form of South Kalimantan coverage in September 2012 with a spatial resolution of 2.5 m, which is obtained from the Department of Forestry South Kalimantan.

I used computers for spatial analysis and digital mapping using Geographical Information System (GIS), Shuunto Compass to determine the azimuth direction, Global positioning system (GPS) for spatial position, Clinometer for slope magnitude (%), Altimeter to determine the elevation above sea level (meter), Environment meter to measure the micro climate, and soil sampling equipment, i.e. soil auger, plastic bags, and sample ring.

Formatted: Highlight

Data collection and analysis

The data required in the form of primary data by sampling method and secondary data by utilizing the spatial data from the Concession holder. Primary data collected directly from the field by researcher, while secondary data collected indirectly through another party; either individuals or institutions.

Formatted: Highlight

Formatted: Highlight

Line transect

Formatted: Highlight

Sampling was done by line observations followed the mapping unit representation which consists of land system components, elevation of sea level, and slopes. Transect made the cut contour of East-West direction. The main river in the study area flows towards the South, thus the lines are made to represent the condition of ecological site on the lower slope to the upper slope.

Observation plot of vegetation

Formatted: Highlight

Formatted: Highlight

Vegetation cover scheme are used to give special consideration to the distribution spot of Ulin. Plot observations made at the point we found Ulin which positioned as the centre of plot. From the Ulin as centre, we chose regeneration level of pole and tree, because the succession process has been relatively stable (Fig. 1). The plot is a circle with a radius of 13 m (the farthest width of branches in the natural forest). Ecologically, the plot area contained interaction of Ulin with individual surrounding trees. Species identification of trees surround the Ulin obtained directly at the observation site by the expert in our research team.

Formatted: Highlight

Spatial mapping

Formatted: Highlight

Spatial mapping is conducted at all Ulin positions in the measure plot. Data collection include data spatial of all individuals Ulin, type and the species name of tree in the measure plot, tree diameter at breast height (dbh 1.30 cm), slope position (Darlymple *et al.*, 1968; Hardjowigeno and Widyatmoko, 2007), and elevation data. Data analysis was performed with tabulation and presentation.

Formatted: Font: Italic, Highlight

RESULTS AND DISCUSSION

Spatial distribution of Ulin at each slope position

Formatted: Highlight

Formatted: Highlight

Formatted: Highlight

Formatted: Highlight

Formatted: Highlight

Spatial Ulin overlaid on slope position were consisted of 170 trees, i.e. 76 individuals (44.7%) grew at a lower slope, 67 individuals (39.4%) grew on the middle slopes and 27 individuals (15.9%) grew on the upper slopes. It found Ulin on the middle and lower slopes for 84.1%, while the remaining 15.9% on the upper slopes. This indicates that most of Ulin grow on middle and lower slopes and only a small number

that grows on the upper slopes. Ulin grow unevenly across the slope expanse positions, but tend to grow in the lower slope.

The results of overlay between slope position and the secondary data of spatial Ulin trees ≥ 20 cm diameter sourced from 203 trees. The secondary data strengthen the results analysis of primary data that Ulin grow unevenly across the expanse of the slopes from the lower slope, middle to upper slope. Secondary data analysis results show that the distribution of the 203 Ulin, majority of Ulin (83.2%) grow in the middle and lower slopes and less Ulin (16.8%) grow on the upper slopes.

Fig. 2 showed a comparison of Ulin stands from primary and secondary data. There are similar distributions of Ulin population at each site. These data is slightly different. The primary data covering all Ulin growth rate of seedlings to mature trees, while the secondary data only cover up to 20 cm diameter Ulin. However, from the spatial aspect distribution at each slope position, both data sources is almost similar, i.e. the number of Ulin getting increased toward the lower slopes. This emphasized the fact that there is a different Ulin distribution characteristics related with the position of the slopes.

Formatted: Highlight

Chi Square test results showed that there is a significant relationship between the positions of the slope with the number of Ulin found in both primary and secondary data. These results supplement the previous studies that Ulin grows well on rolling areas up to the ridge of hill (Sidiyasa *et al.*, 2013) which has not specify the slope position where Ulin often found in the field.

Ulin population was found more on the lower slopes allegedly due to the nature of Ulin seeds' dispersal. The shape and size of the seeds are suspected to influence the amount of Ulin distribution in various slope positions. Ulin seed size varies with 5 – 15 cm length and diameter of 3 – 5.9 cm and weight 45 – 360 g supported by its round shape. When it fell from the parent tree on the upper slopes will easily roll to the position of the middle and lower slopes because of the influence of gravitation forces and the slope factor. Additionally, distribution of Ulin seeds from the upper slopes to the middle and lower slopes carried away by the flow of rain water.

High population on the lower slopes is also possibly because it carried away by the flow of river water and placed on the river bank during floods, as stated by Sidiyasa

(2011) that the low number of Ulin seedling related to the condition of the steep slope topography. The steep slope makes Ulin seed that fell on the forest ground easily to roll, and when the seed has germinated, the seed is still possible to be moved or uprooted because of erosion.

This study suggests that there are more population of Ulin towards the lower slope, thus it can be used as a consideration in the effort of ex-situ conservation for rare species, such as Ulin. Planning of planting site should be pay attention to the tendency of its habitat and development. This is in accordance with the recommendations proposed by Nugraha (2006), that the exit conservation should pay attention to the requirement of suitable soil, e.g. the distribution of natural habitat.

Stand structure of Ulin

Formatted: Highlight

The results of Ulin observation in the study site showed that the number of Ulin's regeneration and sprout are still fairly a lot. From 170 individuals Ulin, we found the sum of regeneration on the level of seedlings, saplings and poles for 41.8% (71 individual), trees for 19.4% (33 individuals), and Ulin stumps 38.8% (66 individuals, consisted of sprout stumps for 34.7% and died stumps 4.1%). Details can be seen in Figure 3.

The number of Ulin trees only found for a total of 33 individuals (19.4%) indicates the difficulty in finding Ulin tree with diameter ≥ 40 cm in this area. This indicates that Ulin tree has been logging massively in this area, because the demand of Ulin is fairly high, while supervision by the relevant authorities is very weak. The logging of Ulin is characterized by the discovery of sprout stump and died stump. It is very ironic, because according Wahjono and Imanuddin (2011), Tabalong district is actually one endemic habitat for Ulin.

As described in Fig 3, Ulin seedlings have been found in very small number (5.3%). This indicates a very small degree of regeneration through seedling. The probable cause is due to competition with other plants. According Sidiyasa *et al.* (2009), low levels of Ulin regeneration due to the pressure experienced by the nursery due to competition with other surround vegetation. Ulin has very slow growth allow the crown cover and shaded by other plants seedling, thus it interfere the growth of seedlings, or death by a falling tree branch and others.

Formatted: Highlight

The results of secondary data classification by diameter class are presented in Figure 4. The mentioned figure showed from 203 Ulin, majority Ulin tree (80.3%) with diameter <40 cm, while the diameter ≥40 cm only 19.7%. It implied that Ulin diameter class < 40 cm more numerous than the diameter ≥40 cm on all slope positions. It is similar interpretation with 170 individual primary data.

This is also consistent with the study of Arifin and Itta (2013) that Ulin in Tanah Laut and Kotabaru District of South Kalimantan per hectare is very low. The number of natural regeneration ranged from 3 – 5 individuals.ha⁻¹ for seedling stage, 3 – 46 individuals.ha⁻¹ for sapling, 5 – 6 individuals.ha⁻¹ for pole level, and on the level of tree, Ulin was not found. Thus, Ulin has the status of **endangered** (IUCN, 2011; Hakim and Widyatmoko, 2011).

Formatted: Highlight

Under the terms, Ulin is a protected species and allowed to be harvested after reaching a diameter of 60 cm (Ministry of Agriculture, 1972). This regulation does not apply on the logging activities related to the construction of roads, transmigration projects, and agricultural activities (Ministry of Forestry, 1996). In fact, Ulin that reached 40 cm have been cut down. This logging square area recorded the tree on the second cutting rotation. If the logging rules for Ulin strictly implemented, there should be still many Ulin with 40-60 cm in diameter, because Ulin with diameter < 60 cm should not be cut at the first cut rotation. The quantity of Ulin stand continues to decrease rapidly with the increasing needs for various purposes of Ulin wood, e.g. houses, buildings and bridges.

The reversed J shaped stand structure shows little number of trees found for the bigger diameter. This structure is a common phenomenon for natural forest structure (Wahjono and Imanuddin, 2011). This condition reflects that not all seedlings had a chance to live and grow into a large tree reaches its maximum diameter class. Fig 4 showed that after Ulin enter the 40-49 cm diameter class, the number will sharply decreased. It also imply that Ulin includes as protected species, allowed to be cut only if the diameter ≥40 cm. This needs serious attention of policy makers and relevant authorities of Tabalong District, e.g. Forest Service, Police, and Judiciary.

Formatted: Highlight

This issues needs to get the government's attention to the implementation of logging regulations for protected tree species because every concession shall perform

maintenance of protected trees. Although the forest protection unit (rangers) is existed, the officer was generally only able to prevent several logging of Ulin. In the other hand, Ulin experienced the excessive logging, while regeneration of Ulin is not running properly. Therefore, it is necessary to increase conservation efforts that have been made by several parties.

Comment [U1]: It would be better to separate the conclusion from the discussion.

ACKNOWLEDGEMENT

The authors would like to thank Hartawan as Director of PT. Aya Yayang Indonesia and his staff: Ir. Ratna Sari Dewi, Poltak Tampubolon S.Hut, Indra Harisandi which facilitate secondary data and field activities; Syamani, S. Hut, M.Si as GIS staff from the Faculty of Forestry Lambung Mangkurat University; Muhtar and Akhmad Arif Annafi student from the Faculty of Forestry Lambung Mangkurat University who helped activities in the field.

Formatted: Highlight

Formatted: Highlight

Formatted: Highlight

Formatted: Highlight

Formatted: Highlight

Formatted: Highlight

Formatted: Highlight

REFERENCES

Ministry of Forestry. 1996. Ministry of Forestry Decision No. 58/Kpts-II/1996 on the changes on Ministry of Agriculture Decision No. 54/Kpts/Um/2/1972 jo. Ministry of Forestry Decision No. 261/Kpts-IV/1990 on trees in protected forest area.

Ministry of Agriculture. 1972. Supplementary File of Decision Letter of Ministry of Agriculture Decision No. 54/Kpts/Um/2/1972. The list of protected trees species.

Arifin YF, Itta D. 2013. The potency of Ulin (*Eusideroxylon zwageri* T.et.B) for supporting Banjarese building construction in Wetland Architecture. *Journal of Wetland Environmental Management* 1(1), 61-67.

Darlymple JB, Blong RJ, Conacher AJ. 1968. A hypothetical Nine Unit Land Surface Model. *Geomorphologie* 12, 60-76.

Hakim L, Widyatmoko AYPBC. 2011. Strategi Konservasi *exsitu* Jenis Ulin (*Eusideroxylon zwageri*), Eboni (*Diospyros celebica*), dan Cempaka (*Michelia* spp). Proceeding of National Workshop: Conservation Status and Strategy Formulation of Threatened Trees Species (Ulin, Eboni, and Michelia). Bogor: Research and Development Centre of Forestry, 163-177.

Comment [U2]: Check all citations in the text and references thoroughly.

- Hardjowigeno S, Widyatmoko.** 2007. Evaluasi Kesesuaian Lahan dan Perencanaan Tataguna Lahan, 1st Edition. Yogyakarta: Gadjah Mada University Press, 43-47.
- IUCN.** 2011. IUCN red list of threatened species version 2011.2. www.iucnredlist.org. Accessed on January 12 2012.
- Lathifah S.** 2003. Struktur tegakan horizontal pada Hutan Rawa Gambut. Digital Library 1 USU. Program of Forestry Science, Department of Forest Management, University of North Sumatera.
- Nugraha AW.** 2006. Karakteristik tanah pada sebaran Ulin di Sumatera dalam mendukung konservasi. Supporting Paper in the Research Dissemination: Conservation and Rehabilitation of Forest Resources. Padang, September 20th 2006, 187-188.
- Pratiwi, Mulyanto B.** 2000. The relationship between soil characteristics and species diversity in Tanjung Redep, East Kalimantan. Journal of Forestry and Estate Research I **1**, 27-23.
- Sidiyasa K, Atmoko T, Ma'ruf A, Mukhlisi.** 2013. Keragaman morfologi, ekologi, pohon induk, dan konservasi Ulin (*Eusideroxylon zwageri* Teijsm. et Binnend.) di Kalimantan. Jurnal Penelitian Hutan dan Konservasi Alam **10**(3), 241-254.
- Sidiyasa K.** 2011. Habitat dan populasi Ulin (*Eusideroxylon Zwageri* Teijsm. & Binnend) di Muara Wahau, Kalimantan Timur. Proceeding of Research Dissemination BPTKSDA Samboja I: Research results to support beneficial conservation and conservative utilization. BPTKSDA Samboja, 13-25.
- Sidiyasa K, Atmoko T, Ma'ruf A, Mukhlisi.** 2009. Kajian tentang keragaman morfologi, ekologi, pohon induk dan konservasi Ulin di Kalimantan. Research Report. Departement of National Education - Seeding Technology Research, Samboja.
- Soerianegara I.** 1996. Ekologisme dan pengelolaan sumberdaya hutan. Department of Forest Management, Faculty of Forestry. Bogor: Bogor Agricultural University.
- Wahjono D, Imanuddin R.** 2011. Sebaran, potensi dan pertumbuhan/riap Ulin (*Eusideroxylon zwageri* Teijsm & Binn) di hutan alam bekas tebangan di Kalimantan. Proceeding of National Workshop: Conservation Status and Strategy Formulation of Threatened Trees Species (Ulin, Eboni, and Michelia). Bogor: Research and Development Centre of Forestry, 5-19.

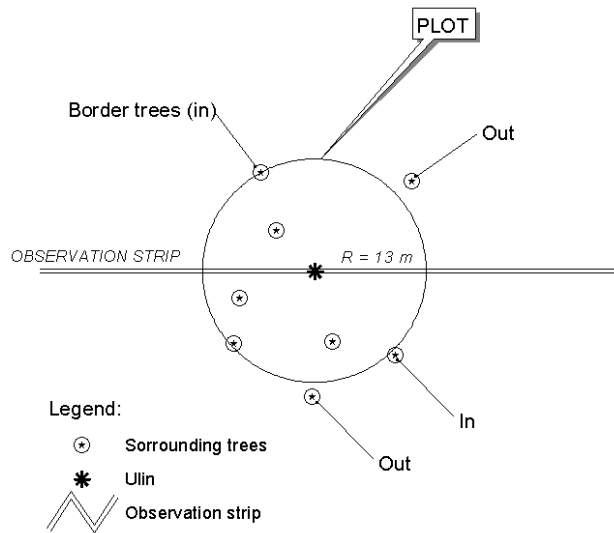


Fig 1. Plot of Ulin observation and Surrounding Trees.

Formatted: Highlight

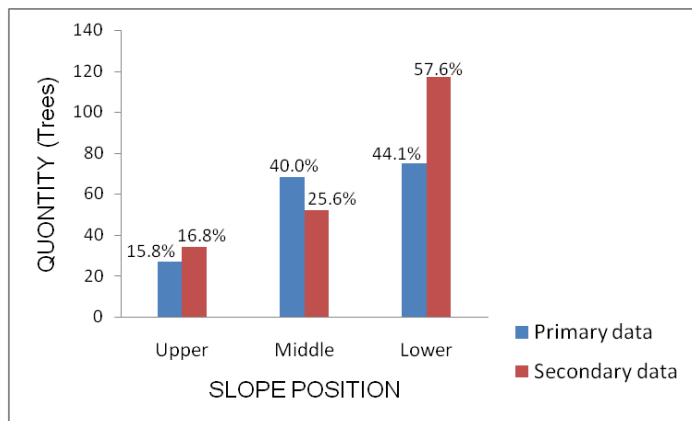


Fig 2. Total of Ulin at Each Slopes Position.

Formatted: Highlight

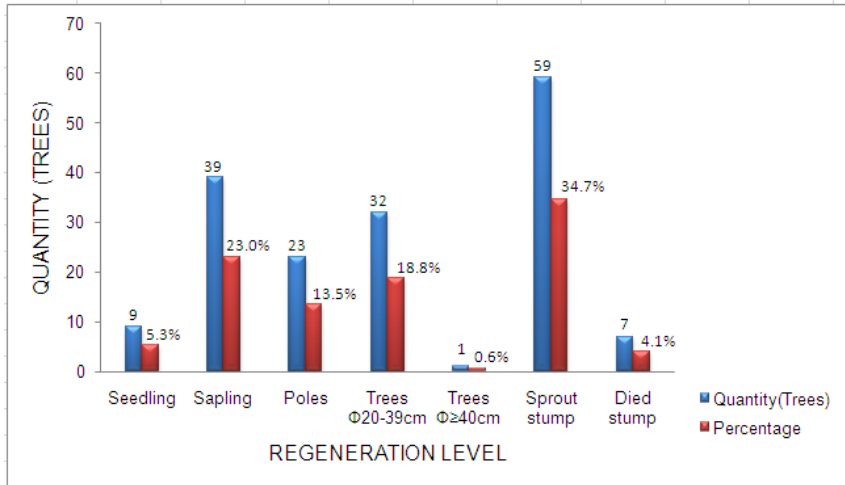


Fig 3. Stand Structure of Ulin Sourced from Primary Data.

Formatted: Highlight

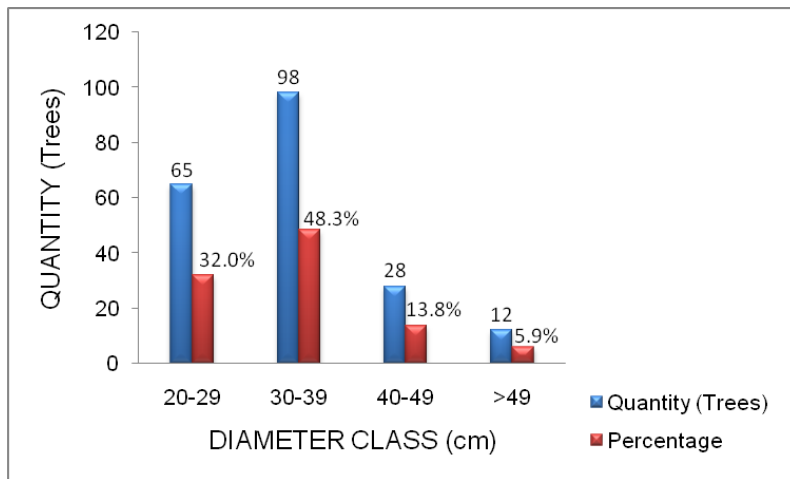


Fig 4. The Stand Structure of Ulin Sourced from Secondary Data.

Formatted: Highlight



INNSPUB

RESEARCH PAPER

Journal of Biodiversity and Environmental Sciences (JBES)

ISSN: 2220-6663 (Print) 2222-3045 (Online)

Vol. 6, No. 5, p. 456-462, 2015

<http://www.innspub.net>**OPEN ACCESS**

Spatial distribution of ulin (*Eusideroxylon zwageri* Teijsm. & Binnend.) based on slope position and its stand structure in the forest area of tabalong district

Suyanto^{1*}, Luthfi Rayes², Sudarto³, Bambang Joko Priatmadi⁴

¹Doctoral Program of Agricultural Sciences, Graduate Program, University of Brawijaya, Malang, Indonesia

^{2,3}Faculty of Agriculture, University of Brawijaya, Malang, Indonesia

⁴Faculty of Agriculture, University of Lambung Mangkurat, Banjarmasin, Indonesia

Article published on May 28, 2015

Key words: Stand structure, Slope position, Ulin habitat.

Abstract

Forest resources in Tabalong District has been degraded, proved by the fact that Ulin trees (*Eusideroxylon zwageri*) are difficult to be found. Ulin is in the status of endangered species, thus it must be protected and under the development efforts. Therefore, it needs information on Ulin spatial distribution based on the slope position and its current stand structure. The characteristic of the site along the slopes from the valley to the top position depends on the ecological factors. The purpose of this study was to analysis the Ulin spatial distribution based on the slope position and its stand structure. It used overlay method for the distribution of Ulin by spatial data with slope position, to be analyzed further by tabulation method. Both primary and secondary data showed that the number of Ulin found on the upper slope to the lower slope is increased; the remaining 17% found in upper slopes. Ulin stand structure in the study area did not follow the reverse-J shaped structure of the natural forest stand structure. The primary data showed that Ulin trees with diameters 20-39 cm only found in 18.8%, Ulin with diameter > 40 cm only found in 0.6%. The secondary data showed that Ulin with diameter < 40 cm found for 80.3%, while only 19.7% for diameter of > 40 cm. This means Ulin with a diameter of ≥ 40 cm has generally been cut down.

*Corresponding Author: Suyanto ✉ suyanto_mp@yahoo.com

Introduction

South Kalimantan Province and particularly Tabalong District is loaded with natural resources forest, besides Tanah Laut and Kotabaru District. However, current conditions have changed, because the forest utilization did not concern on the aspects of conservation. As a result of these events, indications of damage to the environment are: the degradation on potential of luxurious and well-known timber species in Borneo, i.e. Ulin (*Eusideroxylon zwageri*), landslides, river siltation, muddy river water, floods, and droughts.

Tabalong is a district in South Kalimantan which considered as the remaining natural forest for Ulin habitat. However, Ulin tree is hard to be found even in Tabalong District and currently found only in remote areas which were difficult to reach. Previous research on the logged forest showed very small number of potential Ulin in the forest, as stated by Arifin and Itta (2013) that they found very low number Ulin per hectare in Tanah Laut and Kotabaru District of South Kalimantan.

Currently, there is one active concessionaire in the area. Ulin habitat destruction occurred due to concession holders in the area and illegal logging activities, which is still going out of control. This conditions certainly made Ulin tree to be rare species sooner or later. Therefore, there must be some efforts on the protection and development of Ulin species. For these efforts, we need the knowledge about the characteristics of the current stand structure of Ulin. Site conditions along the slopes of the valley to the peak are not the same, as a result of several factors that affect the growing area explained by Soerianegara (1996), i.e. climate, soil, topography, biotic factors, and other environmental factors. The soil properties will affect the types of plants that grow and it is reflected by the dominant species in the concerned ecosystem (Pratiwi and Mulyanto, 2000). Suhendang (1985) in Lathifah (2003) also explained stand structure has a particular form for each place to grow; every habitat has specific type of trees and

forest stands condition.

Mathematically, this stand structure can be viewed as a functional relationship between the diameter (X) by the number of trees (N) on the specific unit area, which can be expressed as $N = f(X)$. It found that information on the form of Ulin's stand structure is rare, especially in the study area. This information would ease the determination of management strategies for remaining Ulin. Therefore, the purpose of this study was to analysis the characteristics of Ulin spatial distribution and its stand structure after logging activities.

Material and methods

Study Site

This research was conducted in post-logged forest; second cutting cycle of forest concession which is still active in Tabalong District, South Kalimantan Province with area of 700 ha. This study was conducted from January 2013 to June 2014.

Materials

The materials needed in the study include map of land systems (1:250,000 scale), Regional Physical Planning Program for Transmigration/RePPPProT 1987, and digital topographic map (1:50,000 scale). We also used data of shuttle radar topographic mission/SRTM from the US geological survey, to derivate the contour and slope class map. Satellite Imagery of ALLOS used for the form of South Kalimantan coverage in September 2012 with a spatial resolution of 2.5 m, which is obtained from the Department of Forestry South Kalimantan.

It used computers for spatial analysis and digital mapping using Geographical Information System (GIS), Shuunto Compass to determine the azimuth direction, Global positioning system (GPS) for spatial position, Clinometer for slope magnitude (%), Altimeter to determine the elevation above sea level (meter), Environment meter to measure the micro climate, and soil sampling equipment, i.e. soil auger, plastic bags, and sample ring.

Data collection and analysis

The data required in the form of primary data by sampling method and secondary data by utilizing the spatial data from the Concession holder. Primary data collected directly from the field by researcher, while secondary data collected indirectly through another party; either individuals or institutions.

Line transect

Sampling was done by line observations followed the mapping unit representation which consists of land system components, elevation of sea level, and slopes. Transect made the cut contour of East-West direction. The main river in the study area flows towards the South, thus the lines are made to represent the condition of ecological site on the lower slope to the upper slope.

Observation plot of vegetation

Vegetation cover scheme are used to give special consideration to the distribution spot of Ulin. Plot observations made at the point we found Ulin which positioned as the centre of plot. From the Ulin as centre, we chose regeneration level of pole and tree, because the succession process has been relatively stable (Fig. 1). The plot is a circle with a radius of 13 m (the farthest width of branches in the natural forest). Ecologically, the plot area contained interaction of Ulin with individual surrounding trees. Species identification of trees surround the Ulin obtained directly at the observation site by the expert in our research team.

Spatial mapping

Spatial mapping is conducted at all Ulin positions in the measure plot. Data collection include data spatial of all individuals Ulin, type and the species name of tree in the measure plot, tree diameter at breast height (dbh 1.30 cm), slope position (Darlymple *et al.*, 1968; Hardjowigeno and Widyatmoko, 2007), and elevation data. Data analysis was performed with tabulation and presentation.

Results and discussion

Spatial distribution of Ulin at each slope position

Spatial Ulin overlayed on slope position were consisted of 170 trees, i.e. 76 individuals (44.7%) grew at a lower slope, 67 individuals (39.4%) grew on the middle slopes and 27 individuals (15.9%) grew on the upper slopes. It found Ulin on the middle and lower slopes for 84.1%, while the remaining 15.9% on the upper slopes. This indicates that most of Ulin grow on middle and lower slopes and only a small number that grows on the upper slopes. Ulin grow unevenly across the slope expanse positions, but tend to grow in the lower slope.

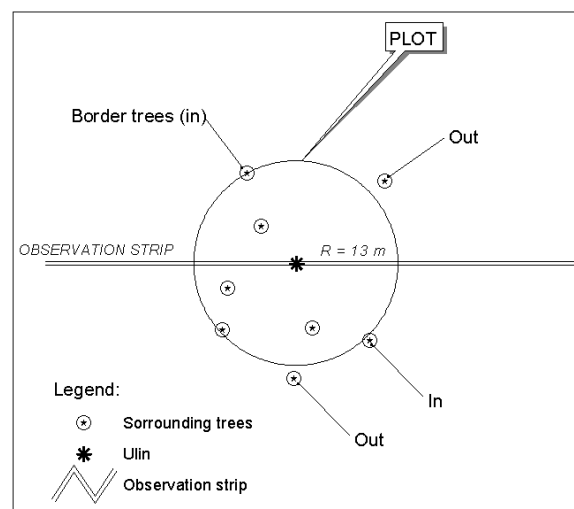


Fig. 1. Plot of Ulin observation.

The results of overlay between slope position and the secondary data of spatial Ulin trees ≥ 20 cm diameter sourced from 203 trees. The secondary data strengthen the results analysis of primary data that Ulin grow unevenly across the expanse of the slopes from the lower slope, middle to upper slope. Secondary data analysis results show that the distribution of the 203 Ulin, majority of Ulin (83.2%) grow in the middle and lower slopes and less Ulin (16.8%) grow on the upper slopes.

Fig. 2 showed a comparison of Ulin stands from primary and secondary data. There are similar distributions of Ulin population at each site. These data is slightly different. The primary data covering all Ulin growth rate of seedlings to mature trees, while the secondary data only cover up to 20 cm diameter Ulin. However, from the spatial aspect

distribution at each slope position, both data sources is almost similar, i.e. the number of Ulin getting increased toward the lower slopes. This emphasized the fact that there is a different Ulin distribution characteristics related with the position of the slopes. Chi Square test results showed that there is a significant relationship between the positions of the slope with the number of Ulin found in both primary and secondary data. These results supplement the previous studies that Ulin grows well on rolling areas up to the ridge of hill (Sidiyasa *et al.*, 2013) which has not specify the slope position where Ulin often found in the field.

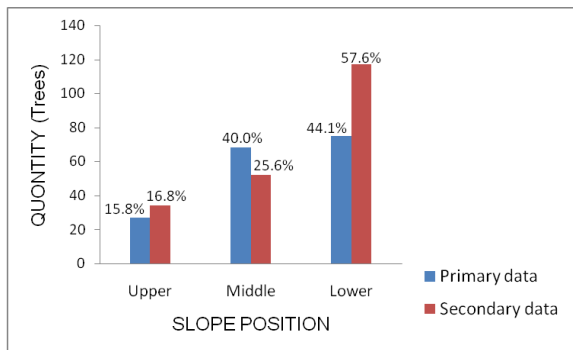


Fig. 2. Total of Ulin at Each Slopes Position.

Ulin population was found more on the lower slopes allegedly due to the nature of Ulin seeds' dispersal. The shape and size of the seeds are suspected to influence the amount of Ulin distribution in various slope positions. Ulin seed size varies with 5 – 15 cm length and diameter of 3 – 5.9 cm and weight 45 – 360 g supported by its round shape. When it fell from the parent tree on the upper slopes will easily roll to the position of the middle and lower slopes because of the influence of gravitation forces and the slope factor. Additionally, distribution of Ulin seeds from the upper slopes to the middle and lower slopes carried away by the flow of rain water.

High population on the lower slopes is also possibly because it carried away by the flow of river water and placed on the river bank during floods, as stated by Sidiyasa (2011) that the low number of Ulin seedling related to the condition of the steep slope topography. The steep slope makes Ulin seed that fell on the forest ground easily to roll, and when the seed has

germinated, the seed is still possible to be moved or uprooted because of erosion.

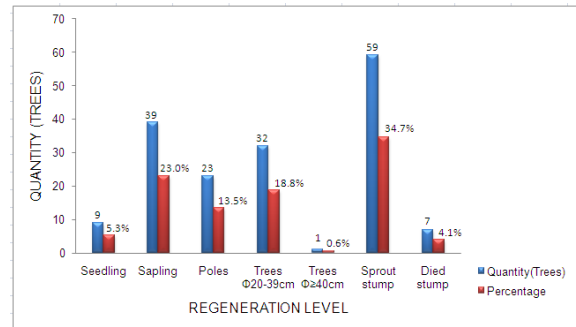


Fig. 3. Stand Structure of Ulin Sourced from Primary Data.

This study suggests that there are more population of Ulin towards the lower slope, thus it can be used as a consideration in the effort of ex-situ conservation for rare species, such as Ulin. Planning of planting site should pay attention to the tendency of its habitat and development. This is in accordance with the recommendations proposed by Nugraha (2006), that the exit conservation should pay attention to the requirement of suitable soil, e.g. the distribution of natural habitat.

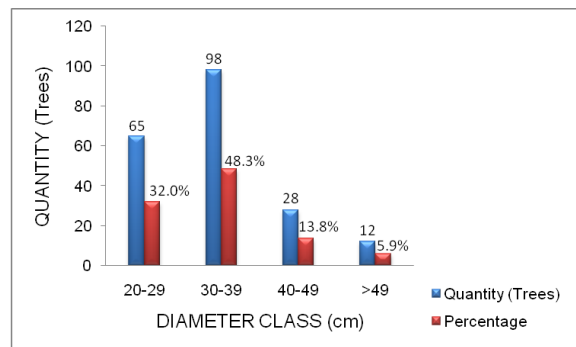


Fig. 4. The Stand Structure of Ulin Sourced from Secondary Data.

Stand structure of Ulin

The results of Ulin observation in the study site showed that the number of Ulin's regeneration and sprout are still fairly a lot. From 170 individuals Ulin, we found the sum of regeneration on the level of seedlings, saplings and poles for 41.8% (71 individual), trees for 19.4% (33 individuals), and Ulin stumps 38.8% (66 individuals, consisted of sprout stumps for 34.7% and died stumps 4.1%). Details can be seen in Figure 3.

The number of Ulin trees only found for a total of 33 individuals (19.4%) indicates the difficulty in finding Ulin tree with diameter ≥ 40 cm in this area. This indicates that Ulin tree has been logging massively in this area, because the demand of Ulin is fairly high, while supervision by the relevant authorities is very weak. The logging of Ulin is characterized by the discovery of sprout stump and died stump. It is very ironic, because according Wahjono and Imanuddin (2011), Tabalong district is actually one endemic habitat for Ulin.

As described in Fig. 3, Ulin seedlings have been found in very small number (5.3%). This indicates a very small degree of regeneration through seedling. The probable cause is due to competition with other plants. According Sidiyasa *et al.* (2009), low levels of Ulin regeneration due to the pressure experienced by the nursery due to competition with other surround vegetation. Ulin has very slow growth allow the crown cover and shaded by other plants seedling, thus it interfere the growth of seedlings, or death by a falling tree branch and others.

The results of secondary data classification by diameter class are presented in Figure 4. The mentioned figure showed from 203 Ulin, majority Ulin tree (80.3%) with diameter < 40 cm, while the diameter ≥ 40 cm only 19.7%. It implied that Ulin diameter class < 40 cm more numerous than the diameter ≥ 40 cm on all slope positions. It is similar interpretation with 170 individual primary data.

This is also consistent with the study of Arifin and Itta (2013) that Ulin in Tanah Laut and Kotabaru District of South Kalimantan per hectare is very low. The number of natural regeneration ranged from 3 – 5 individuals.ha⁻¹ for seedling stage, 3 – 46 individuals.ha⁻¹ for sapling, 5 – 6 individuals.ha⁻¹ for pole level, and on the level of tree, Ulin was not found. Thus, Ulin has the status of endangered (IUCN, 2011; Hakim and Widyatmoko, 2011).

Under the terms, Ulin is a protected species and

allowed to be harvested after reaching a diameter of 60 cm (Ministry of Agriculture, 1972). This regulation does not apply on the logging activities related to the construction of roads, transmigration projects, and agricultural activities (Ministry of Forestry, 1996). In fact, Ulin that reached 40 cm have been cut down. This logging square area recorded the tree on the second cutting rotation. If the logging rules for Ulin strictly implemented, there should be still many Ulin with 40-60 cm in diameter, because Ulin with diameter < 60 cm should not be cut at the first cut rotation. The quantity of Ulin stand continues to decrease rapidly with the increasing needs for various purposes of Ulin wood, e.g. houses, buildings and bridges.

The reversed J shaped stand structure shows little number of trees found for the bigger diameter. This structure is a common phenomenon for natural forest structure (Wahjono and Imanuddin, 2011). This condition reflects that not all seedlings had a chance to live and grow into a large tree reaches its maximum diameter class. Fig. 4 showed that after Ulin enter the 40-49 cm diameter class, the number will sharply decreased. It also imply that Ulin includes as protected species, allowed to be cut only if the diameter ≥ 40 cm. This needs serious attention of policy makers and relevant authorities of Tabalong District, e.g. Forest Service, Police, and Judiciary.

This issues needs to get the government's attention to the implementation of logging regulations for protected tree species because every concession shall perform maintenance of protected trees. Although the forest protection unit (rangers) is existed, the officer was generally only able to prevent several logging of Ulin. In the other hand, Ulin experienced the excessive logging, while regeneration of Ulin is not running properly. Therefore, it is necessary to increase conservation efforts that have been made by several parties.

Acknowledgement

The authors would like to thank Hartawan as Director

of PT. Aya Yayang Indonesia and his staff: Ir. Ratna Sari Dewi, Poltak Tampubolon S.Hut, Indra Harisandi which facilitate secondary data and field activities; Syamani, S. Hut, M.Si as GIS staff from the Faculty of Forestry Lambung Mangkurat University; Muhtar and Akhmad Arif Annafi student from the Faculty of Forestry Lambung Mangkurat University who helped activities in the field.

References

- Ministry of Forestry.** 1996. Ministry of Forestry Decision No. 58/Kpts-II/1996 on the changes on Ministry of Agriculture Decision No. 54/Kpts/Um/2/1972 jo. Ministry of Forestry Decision No. 261/Kpts-IV/1990 on trees in protected forest area.
- Ministry of Agriculture.** 1972. Supplementary File of Decision Letter of Ministry of Agriculture Decision No. 54/Kpts/Um/2/1972. The list of protected trees species.
- Arifin YF, Itta D.** 2013. The potency of Ulin (*Eusideroxylon zwageri* T.et.B) for supporting Banjarese building construction in Wetland Architecture. *Journal of Wetland Environmental Management* **1(1)**, 61-67.
- Darlymple JB, Blong RJ, Conacher AJ.** 1968. A hypothetical Nine Unit Land Surface Model. *Geomorphologie* **12**, 60-76.
- Hakim L, Widyatmoko AYPBC.** 2011. Strategi Konservasi *exsitu* Jenis Ulin (*Eusideroxylon zwageri*), Eboni (*Diospyros celebica*), dan Cempaka (*Michelia* spp). Proceeding of National Workshop: Conservation Status and Strategy Formulation of Threatened Trees Species (Ulin, Eboni, and Michelia). Bogor: Research and Development Centre of Forestry, 163-177.
- Hardjowigeno S, Widyatmoko.** 2007. Evaluasi Kesesuaian Lahan dan Perencanaan Tataguna Lahan, 1st Edition. Yogyakarta: Gadjah Mada University Press, 43-47.
- IUCN.** 2011. IUCN red list of threatened species version 2011.2. www.iucnredlist.org. Accessed on January 12 2012.
- Lathifah S.** 2003. Struktur tegakan horizontal pada Hutan Rawa Gambut. Digital Library 1 USU. Program of Forestry Science, Department of Forest Management, University of North Sumatera.
- Nugraha AW.** 2006. Karakteristik tanah pada sebaran Ulin di Sumatera dalam mendukung konservasi. Supporting Paper in the Research Dissemination: Conservation and Rehabilitation of Forest Resources. Padang, September 20th 2006, 187-188.
- Pratiwi, Mulyanto B.** 2000. The relationship between soil characteristics and species diversity in Tanjung Redep, East Kalimantan. *Journal of Forestry and Estate Research I* **1**, 27-23.
- Sidiyasa K, Atmoko T, Ma'ruf A, Mukhlisi.** 2013. Keragaman morfologi, ekologi, pohon induk, dan konservasi Ulin (*Eusideroxylon zwageri* Teijsm. et Binnend.) di Kalimantan. *Jurnal Penelitian Hutan dan Konservasi Alam* **10(3)**, 241-254.
- Sidiyasa K.** 2011. Habitat dan populasi Ulin (*Eusideroxylon Zwageri* Teijsm. & Binnend) di Muara Wahau, Kalimantan Timur. Proceeding of Research Dissemination BPTKSDA Samboja I: Research results to support beneficial conservation and conservative utilization. BPTKSDA Samboja, 13-25.
- Sidiyasa K, Atmoko T, Ma'ruf A, Mukhlisi.** 2009. Kajian tentang keragaman morfologi, ekologi, pohon induk dan konservasi Ulin di Kalimantan. Research Report. Departement of National Education - Seeding Technology Research, Samboja.
- Soerianegara I.** 1996. Ekologisme dan pengelolaan

sumberdaya hutan. Department of Forest Management, Faculty of Forestry. Bogor: Bogor Agricultural University.

Wahjono D, Imanuddin R. 2011. Sebaran, potensi dan pertumbuhan/riap Ulin (*Eusideroxylon zwageri*

Teijsm & Binn) di hutan alam bekas tebangan di Kalimantan. Proceeding of National Workshop: Conservation Status and Strategy Formulation of Threatened Trees Species (Ulin, Eboni, and Michelia). Bogor: Research and Development Centre of Forestry, 5-19.